















Bluebell Woods

Legend

-  NH 291 962
-  Vehicular Gate
-  Pedestrian Gate
-  Seed Trees
-  New Deer Fence
-  WCC Boundary
-  Existing Track
-  New Track
-  Seed source - existing mature woodland
-  Upfront Claimable natural regeneration <50m
-  Upfront Claimable natural regeneration >50m
-  Future Claimable natural regeneration >50m
-  Ineligible open ground
-  Planted Mixed Broadleaves

Base Map: Ordnance Survey 2024
 Crown copyright and database rights 2024

